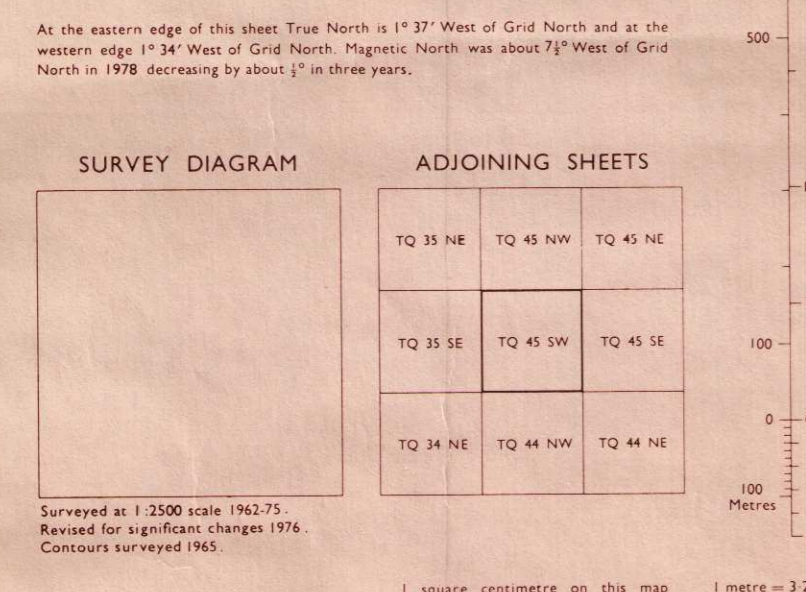
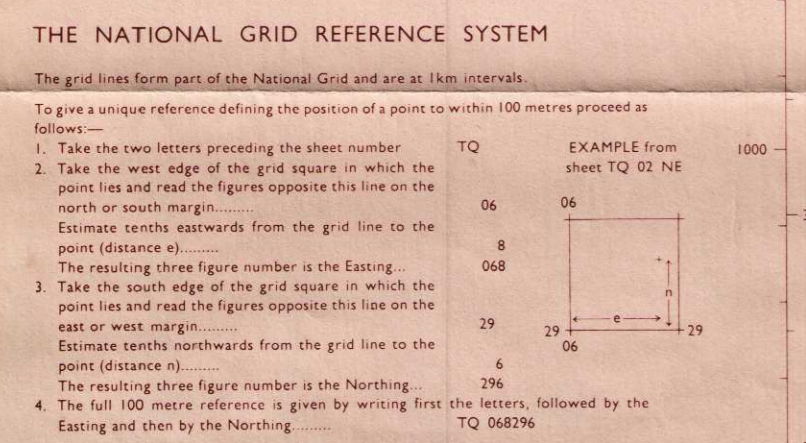
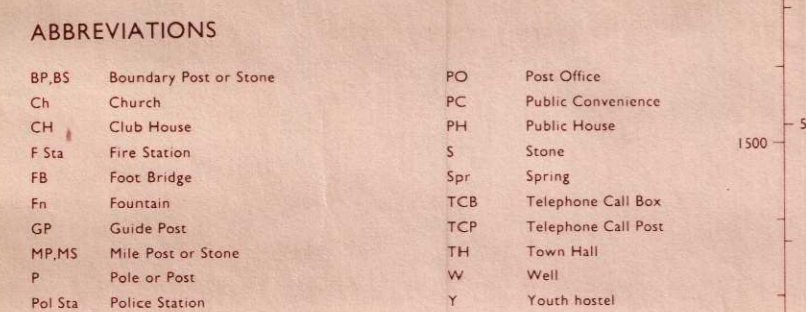
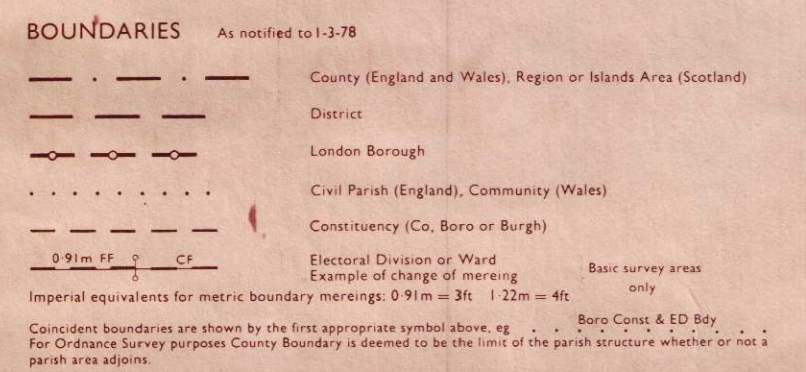
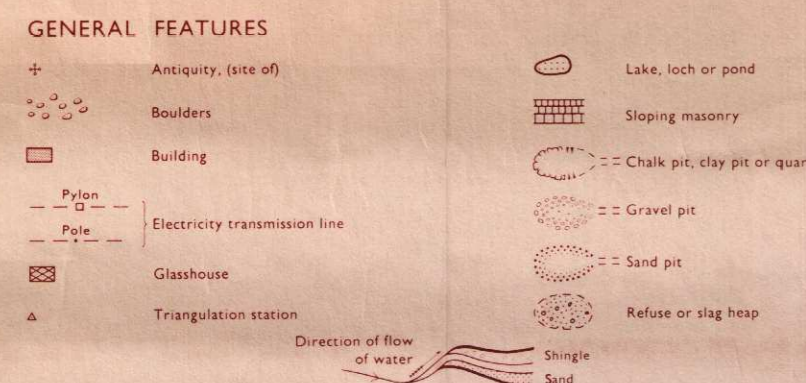
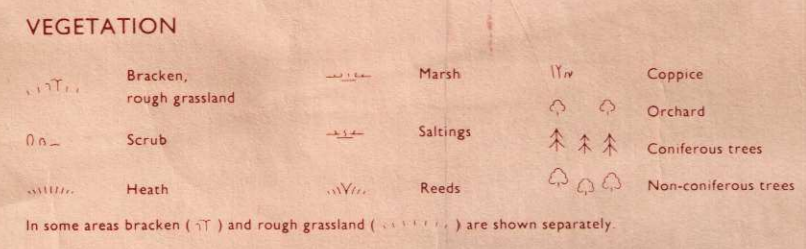
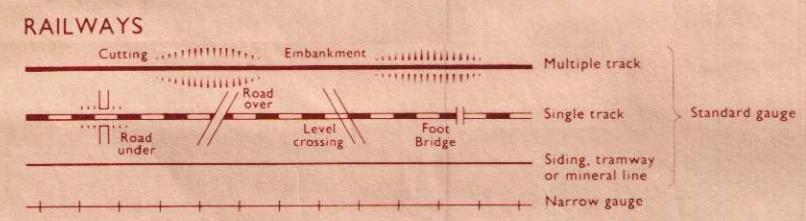
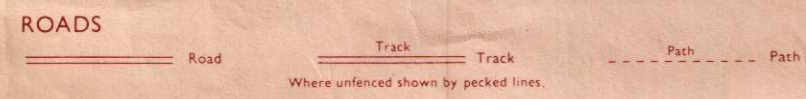


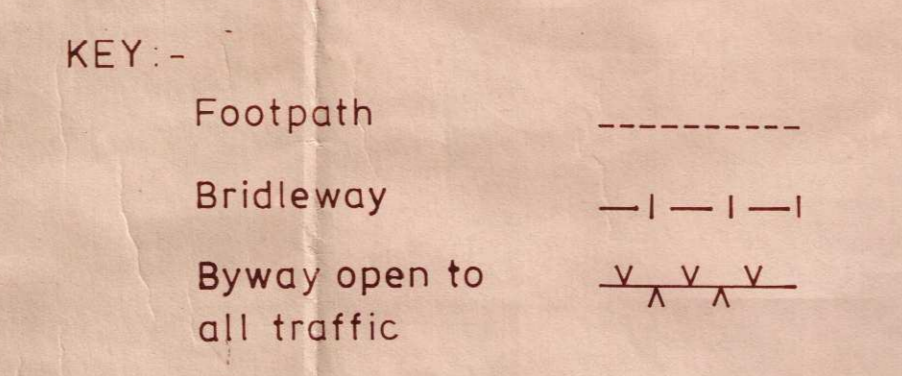
SCALE 1:10 000



KENT-SURREY SHEET TQ 45 SW

The National Parks and Access to the Countryside Act 1949
Countryside Act 1968
Wildlife and Countryside Act 1981
Latest Revised DEFINITIVE MAP of RIGHTS of WAY :-
Incorporating the First Completed Reviewed Definitive Map and all modifications made thereto by Orders under Sections 53 and 55 of the Wildlife and Countryside Act 1981
Any enquiries relating to this map may be addressed to the County Engineer's Department

Table with 5 columns and 5 rows, containing grid coordinates and other data.



(1) Based upon the Ordnance Survey 1:10,000 scale map with the permission of the Controller of Her Majesty's Stationery Office.
(2) Crown copyright reserved. Licence No. LA 076872
(3) Unauthorised reproduction infringes Crown copyright and may lead to prosecution or civil proceedings